TRAILS

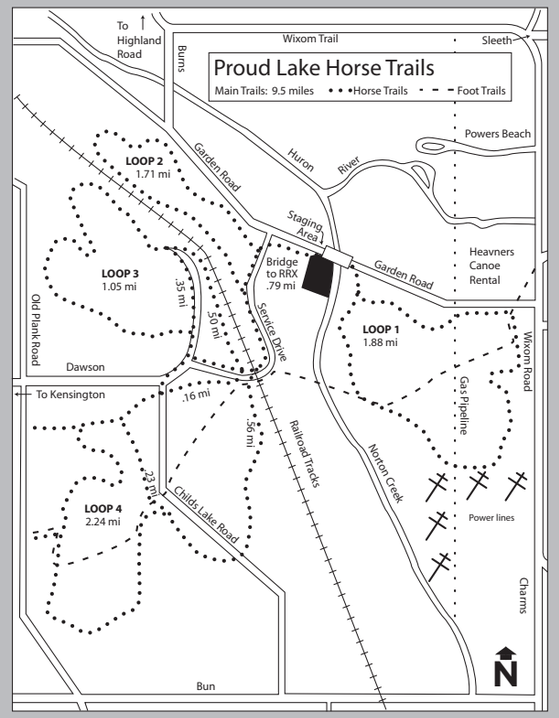
Proud Lake Horse Trails
Main Trails: 9.5 miles • • •Horse Trails - - - Foot Trails
To Highland Road
Wixom Trail
Sleeth
Burns
Powers Beach
Huron River
Garden Road
LOOP 2
1.71 mi
LOOP 3
1.05 mi
.35 mi
.50 mi
Staging Area
Bridge to RRX
.79 mi
Garden Road
Heavners Canoe Rental
Old Plank Road
Dawson
Service Drive
LOOP 1
1.88 mi
Wixom Road
To Kensington
.16 mi
.56 mi
Railroad Tracks
Gas Pipeline
Norton Creek
.23 mi
Childs Lake Road
LOOP 4
2.24 mi
Power lines
Charms
Bun
N

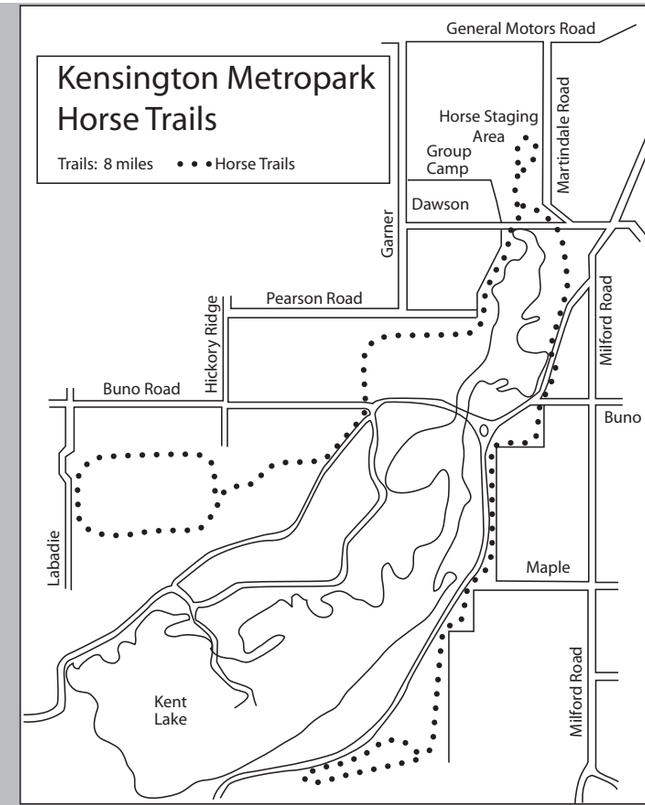
Kensington Metropark Horse Trails
Trails: 8 miles • • •Horse Trails
General Motors Road
Horse Staging Area
Group Camp
Dawson
Martindale Road
Garner
Pearson Road
Hickory Ridge
Milford Road
Buno Road
Buno
Labadie
Maple
Kent Lake
Milford Road

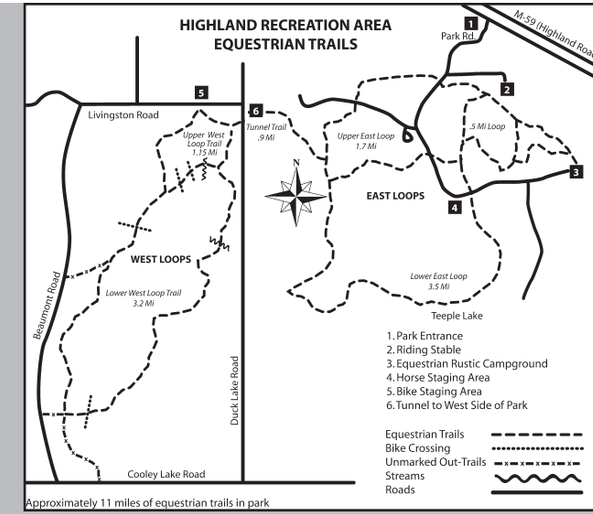
HIGHLAND RECREATION AREA
EQUESTRIAN TRAILS
M-59 (Highland Road)
Park Rd.
Livingston Road
Upper West Loop Trail 1.15 Mi
Tunnel Trail .9 Mi
Upper East Loop 1.7 Mi
.5 Mi Loop
EAST LOOPS
WEST LOOPS
Lower West Loop Trail 3.2 Mi
Lower East Loop 3.5 Mi
Teeple Lake
Beaumont Road
Duck Lake Road
Cooley Lake Road
1. Park Entrance
2. Riding Stable
3. Equestrian Rustic Campground
4. Horse Staging Area
5. Bike Staging Area
6. Tunnel to West Side of Park
Equestrian Trails
Bike Crossing
Unmarked Out-Trails
Streams
Roads
Approximately 11 miles of equestrian trails in park

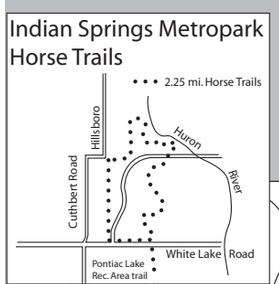
Indian Springs Metropark Horse Trails
• • • 2.25 mi. Horse Trails
Hillsboro
Huron
River
Cuthbert Road
White Lake Road
Pontiac Lake Rec. Area trail

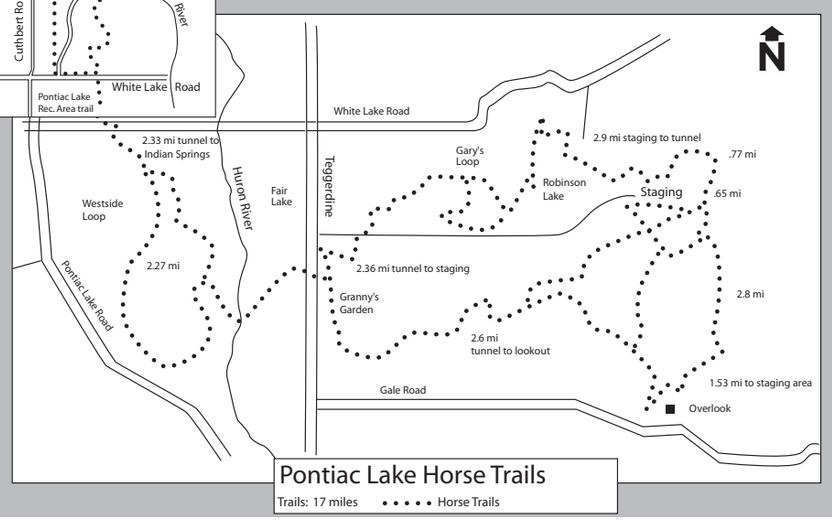
N
White Lake Road
2.33 mi tunnel to Indian Springs
Westside Loop
2.27 mi
Huron River
Fair Lake
Teggerdine
Gary's Loop
Robinson Lake
2.9 mi staging to tunnel
Staging
.77 mi
.65 mi
2.36 mi tunnel to staging
Granny's Garden
2.6 mi tunnel to lookout
2.8 mi
1.53 mi to staging area
Overlook
Gale Road
Pontiac Lake Road
Pontiac Lake Horse Trails
Trails: 17 miles • • • • • Horse Trails

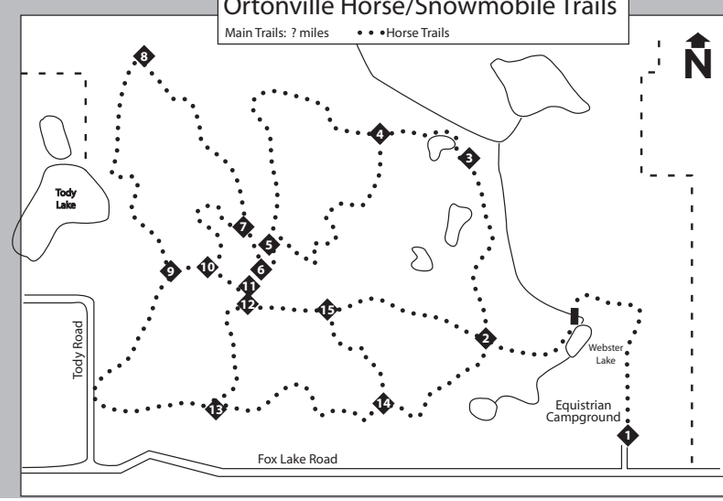
Ortonville Horse/Snowmobile Trails
Main Trails: ? miles • • •Horse Trails
N
Tody Lake
Tody Road
Webster Lake
Equestrian Campground
Fox Lake Road

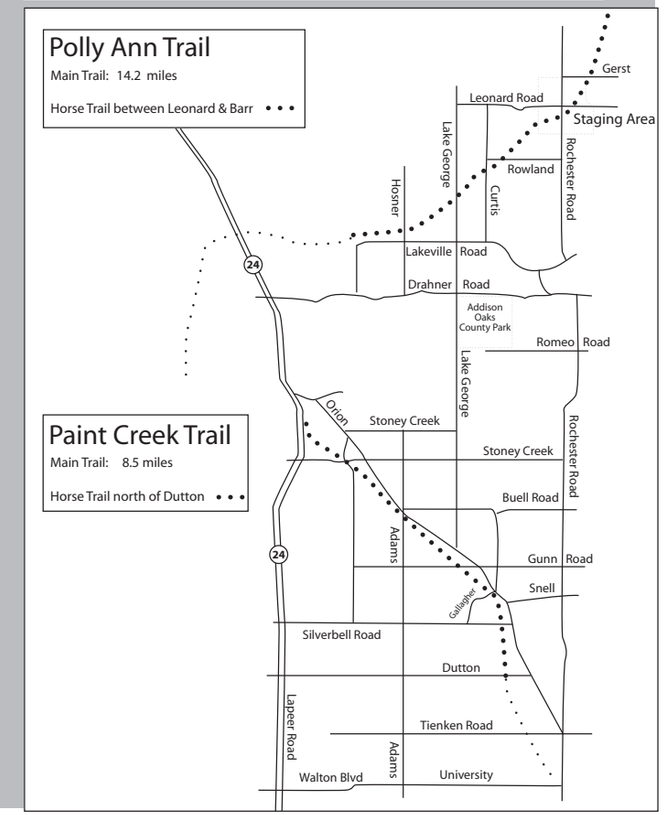
Polly Ann Trail
Main Trail: 14.2 miles
Horse Trail between Leonard & Barr • • •
Gerst
Leonard Road
Staging Area
Lake George
Rochester Road
Rowland
Curtis
Hosner
Lakeville Road
Drahner Road
Addison Oaks County Park
Romeo Road
Lake George
Paint Creek Trail
Main Trail: 8.5 miles
Horse Trail north of Dutton • • •
Orion
Stoney Creek
Stoney Creek
Rochester Road
Buell Road
Adams
Gunn Road
Snell
Silverbell Road
Dutton
Lapeer Road
Tienken Road
Adams
Walton Blvd
University